

GREEN: GRP is final and adopted into Area Contingency Plans.

YELLOW: Site selected for GRP development; draft GRP may be available for review by Workgroup members.




# Upper Narragansett Bay GEOGRAPHIC RESPONSE PLAN Sites

version: August 9, 2011

- 1 – Patience Island
- 2 – Mill Creek & Conimicut Point
- 3 – Occupessatuxet Cove
- 4 – Passeonkquis Cove & Gaspee Pt.
- 5 – Pawtuxet Cove
- 6 – Stillhouse Cove to Fields Point
- 7 – Lower Port of Providence
- 8 – Upper Port of Providence
- 9 – Fox Point & Hurricane Barrier

- 10 – Woonasquetucket River
- 11 – India & Bold Points
- 12 – Seekonk River
- 13 – Pawtucket
- 14 – Watchemocket Cove
- 15 – Riverside
- 16 – Bullock Cove
- 17 – Drown Cove
- 18 – Annawamscott & Mussachuck Creeks

- 19 – Smith Cove
- 20 – Warren River
- 21 – Barrington River
- 22 – Palmer River
- 23 – Mill Gut
- 24 – Prudence Island

-  = Boat Ramp
-  = Spill Response Equipment Storage
-  = Oil Terminals

